


















Legend

-  Building
-  Hard surface
-  Open ground
-  Scattered trees
-  Trees
-  Thick bushes
-  Private
-  Fence
-  High fence
-  Gate
-  Path
-  Large path
-  Road
-  Contour line
-  Form line
-  Gully
-  Ditch




Heyswood

Course Long, Length 1.1 km

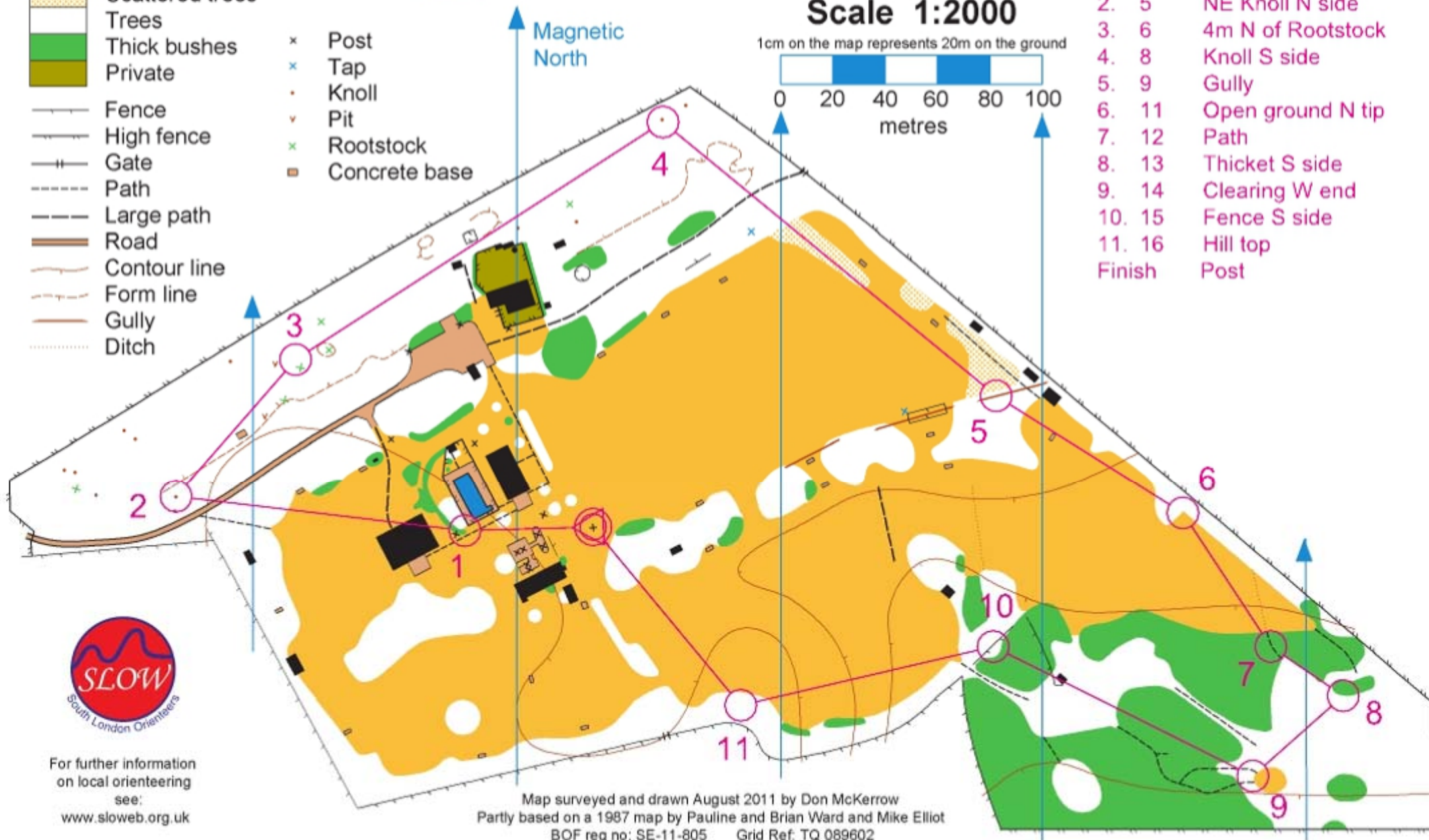
Start	Post
1. 4	Hedge end
2. 5	NE Knoll N side
3. 6	4m N of Rootstock
4. 8	Knoll S side
5. 9	Gully
6. 11	Open ground N tip
7. 12	Path
8. 13	Thicket S side
9. 14	Clearing W end
10. 15	Fence S side
11. 16	Hill top
Finish	Post

Scale 1:2000



Magnetic North

- × Post
- × Tap
- Knoll
- ∇ Pit
- × Rootstock
- Concrete base



For further information
on local orienteering
see:
www.sloweb.org.uk

Map surveyed and drawn August 2011 by Don McKerrow
Partly based on a 1987 map by Pauline and Brian Ward and Mike Elliot
BOF reg no: SE-11-805 Grid Ref: TQ 089602