


















# Legend

-  Building
-  Hard surface
-  Open ground
-  Scattered trees
-  Trees
-  Thick bushes
-  Private
-  Fence
-  High fence
-  Gate
-  Path
-  Large path
-  Road
-  Contour line
-  Form line
-  Gully
-  Ditch




# Heyswood

**Course Short, Length 0.3 km**

Start	Post
1. 1	Building W side
2. 17	Trees S side
3. 3	Trees N side
4. 4	Hedge end
5. 7	Fence N side
Finish	Post

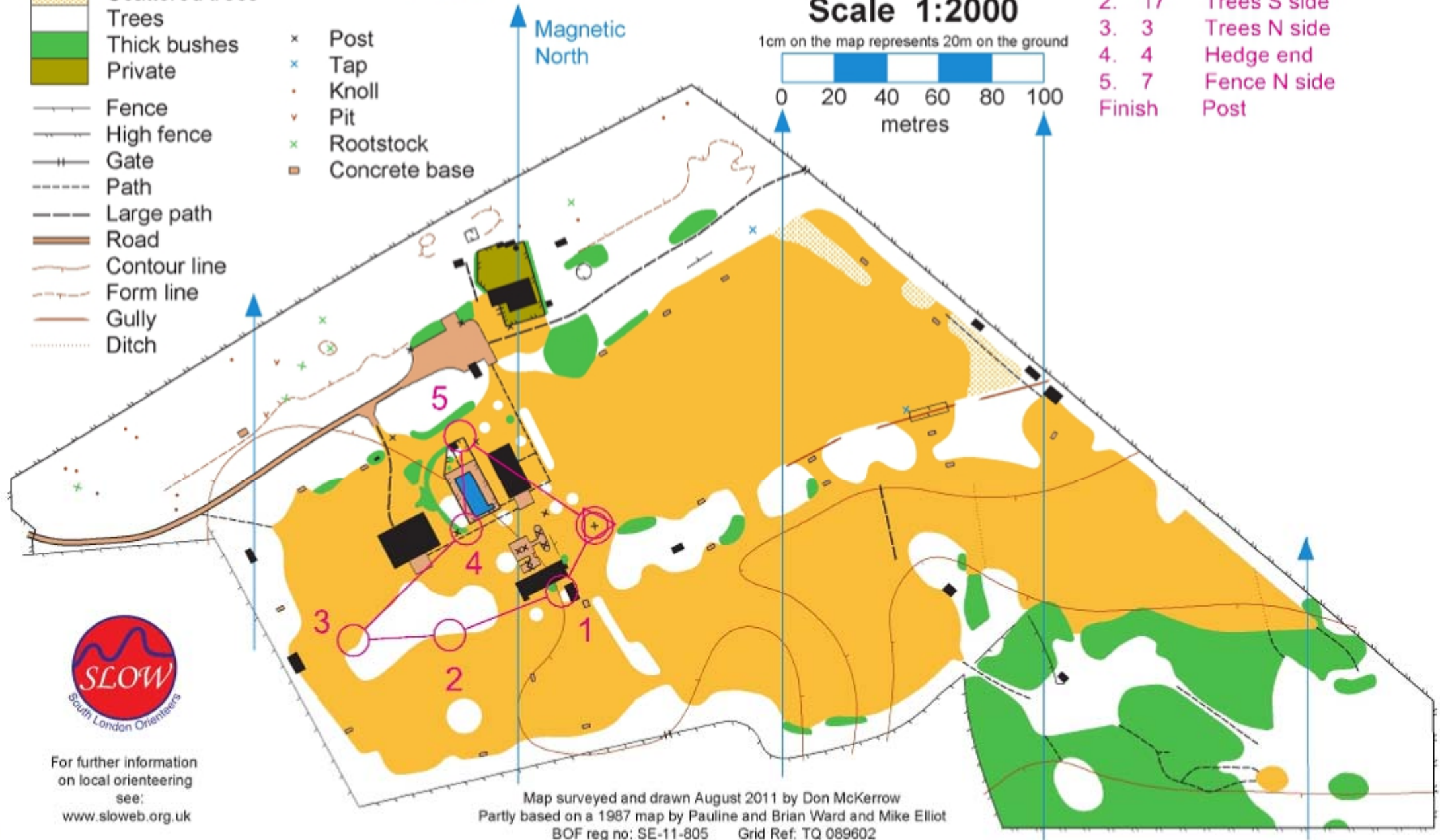
**Scale 1:2000**

1cm on the map represents 20m on the ground



- × Post
- × Tap
- Knoll
- ∇ Pit
- × Rootstock
- Concrete base

Magnetic North



For further information on local orienteering see: [www.sloweb.org.uk](http://www.sloweb.org.uk)

Map surveyed and drawn August 2011 by Don McKerrow  
 Partly based on a 1987 map by Pauline and Brian Ward and Mike Elliot  
 BOF reg no: SE-11-805 Grid Ref: TQ 089602