


















Legend

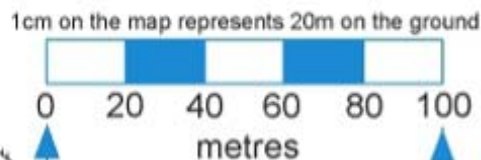
-  Building
-  Hard surface
-  Open ground
-  Scattered trees
-  Trees
-  Thick bushes
-  Private
-  Fence
-  High fence
-  Gate
-  Path
-  Large path
-  Road
-  Contour line
-  Form line
-  Gully
-  Ditch

-  Post
-  Tap
-  Knoll
-  Pit
-  Rootstock
-  Concrete base



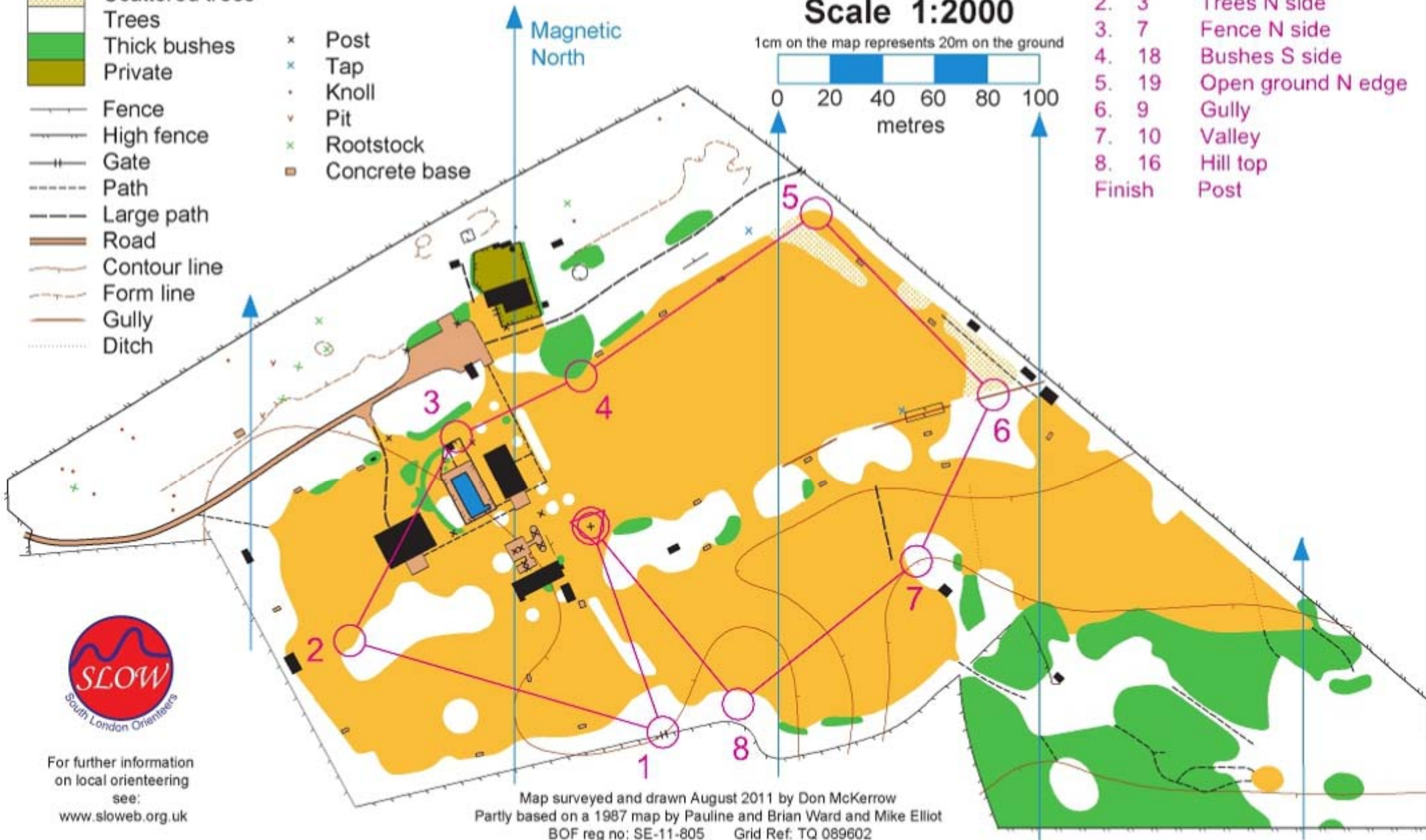
Heyswood

Scale 1:2000



Course Medium, Length 0.8 km

Start	Post
1.	2 Gate
2.	3 Trees N side
3.	7 Fence N side
4.	18 Bushes S side
5.	19 Open ground N edge
6.	9 Gully
7.	10 Valley
8.	16 Hill top
Finish	Post



For further information
on local orienteering
see:
www.sloweb.org.uk

Map surveyed and drawn August 2011 by Don McKerrow
Partly based on a 1987 map by Pauline and Brian Ward and Mike Elliot
BOF reg no: SE-11-805 Grid Ref: TQ 089602